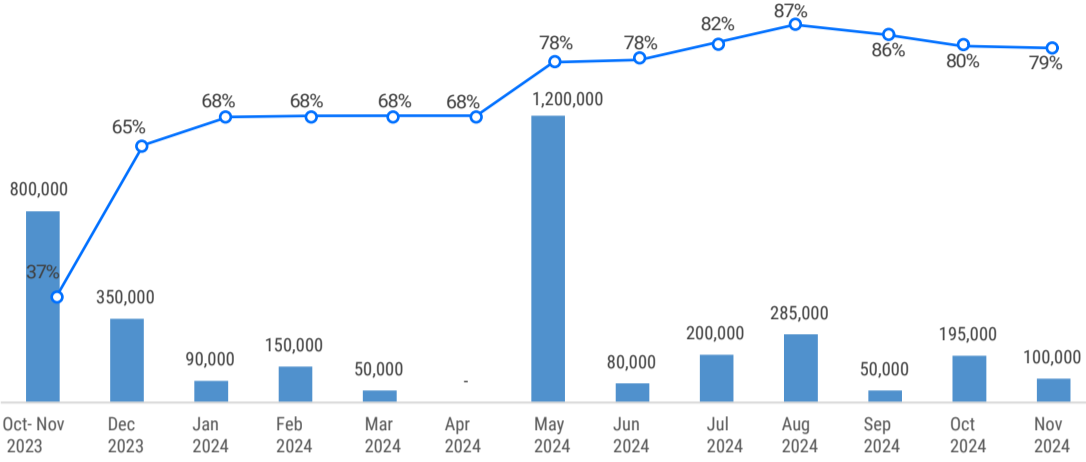


Current Population
2.1 million
Area
365 km²

Evacuated areas
79% of Gaza
IDPS
1.9 million

IDPS FOLLOWING EVACUATION ORDERS*



*IDPs following evacuation orders may face repeated displacements across areas within a single month
 ○ Percentage of areas in the Gaza Strip that are under active evacuation orders, with over 65 orders issued, and five rescinded.

Legend

- Internally Displaced People*
 - Sparse
 - Dense
 - IDPs Site extent
 - Main city
 - Community
 - Built Up Area
 - Refugee Camp
 - Israeli checkpoint inside Gaza
 - Currently closed crossing
 - Open for pre-approved goods and/or people
 - Permanently closed crossing
- Power station
- Passage of humanitarian aid requires coordination with Israeli military
- Accessible for humanitarian aid
- Military road
- Alternative routes to and from Kerem Shalom crossing that are currently denied by Israeli forces or are unusable due to hostilities
- Concrete fence
- Double Wired fence
- other fence
- Governorate
- Wadi Beit Hanoun
- High Risk Areas Military Zone
- Wadi Gaza

Estimated Population Per Governorate**

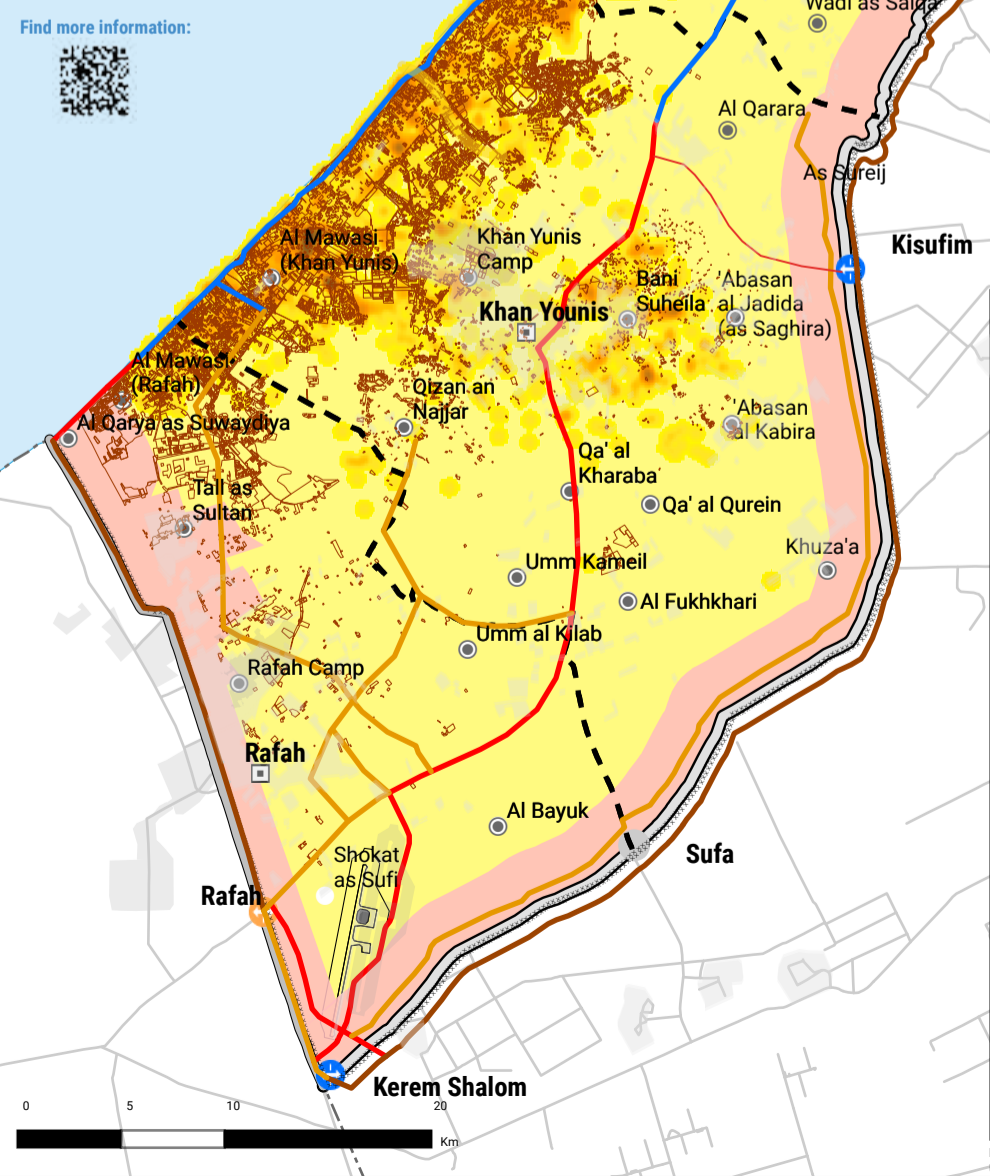
- North Gaza: 65K-75K
- Gaza: 340K-375K

**Based on registered IDPs / estimated residents in Gaza
 Source: SMWG, UNOCHA

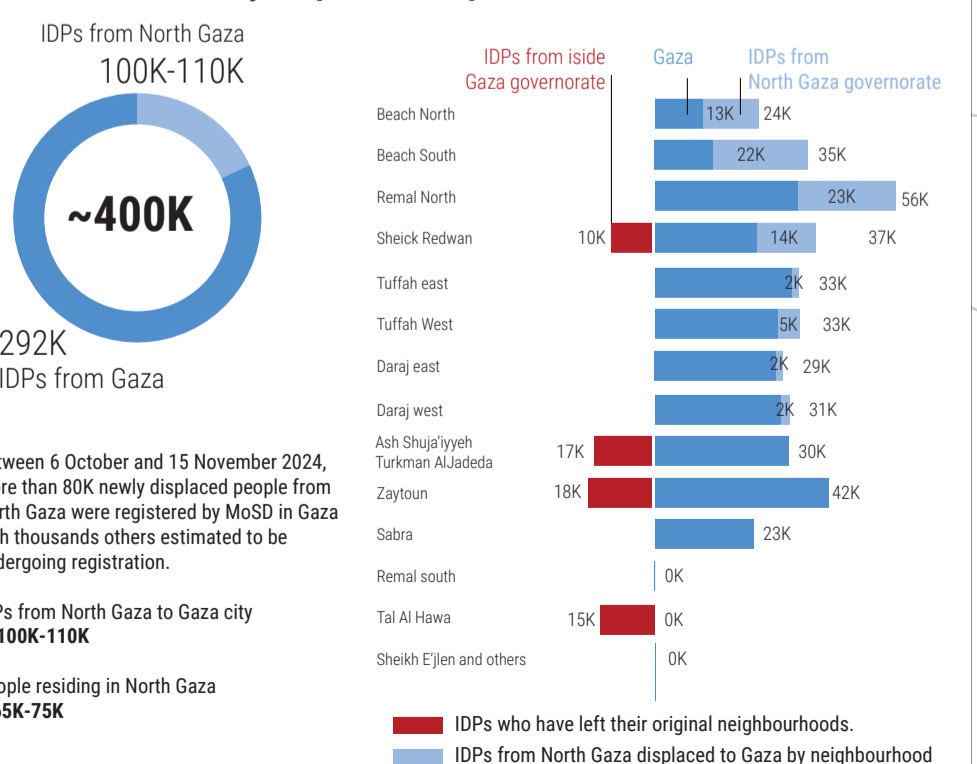
*Source: SMWG 16 November 2023



Governorate	Population Oct 2023	Population Nov 2024	Difference	Areas under evacuation orders (Area, % of Gaza strip)
North Gaza	444 K	65-75 K	-379-369 K	61 km ² 100%
Gaza	750 K	340-375 K	-410-375 K	74 km ² 100%
Deir Al Balah	320 K	749 K	+429 K	33 km ² 56%
Khan Yunis	439 K	916 K	+477 K	76 km ² 60%
Rafah	275 K	44 K	-231 K	47 km ² 73%



Internally Displaced People in Gaza Governorate



Disclaimer: The designations employed and the presentation of material on this map do not imply the expression of any opinion whatsoever on the part of the Secretariat of the United Nations concerning the legal status of any country, territory, city or area or of its authorities, or concerning the delimitation of its frontiers or boundaries.