



ScanIt! Navigatel

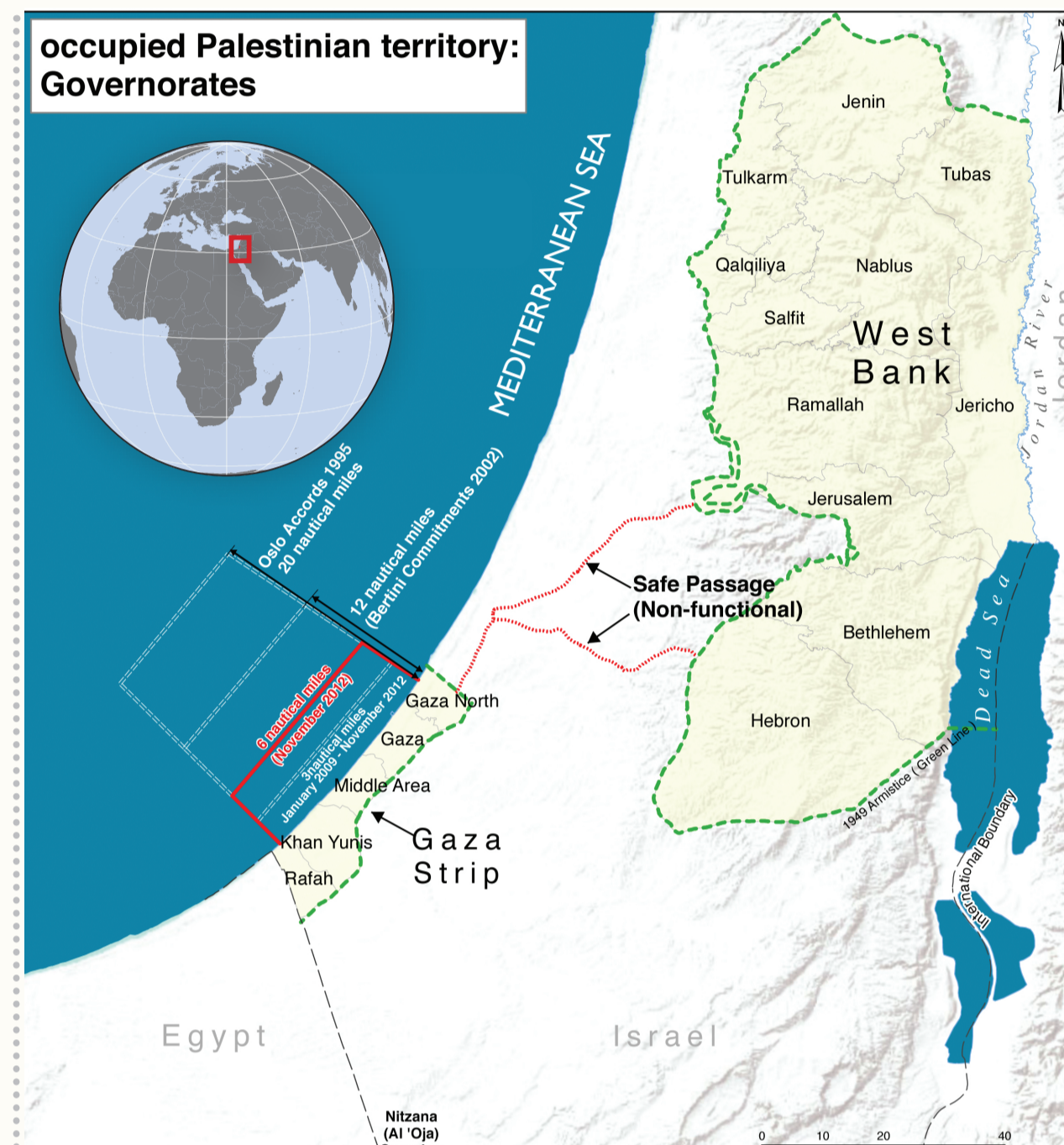
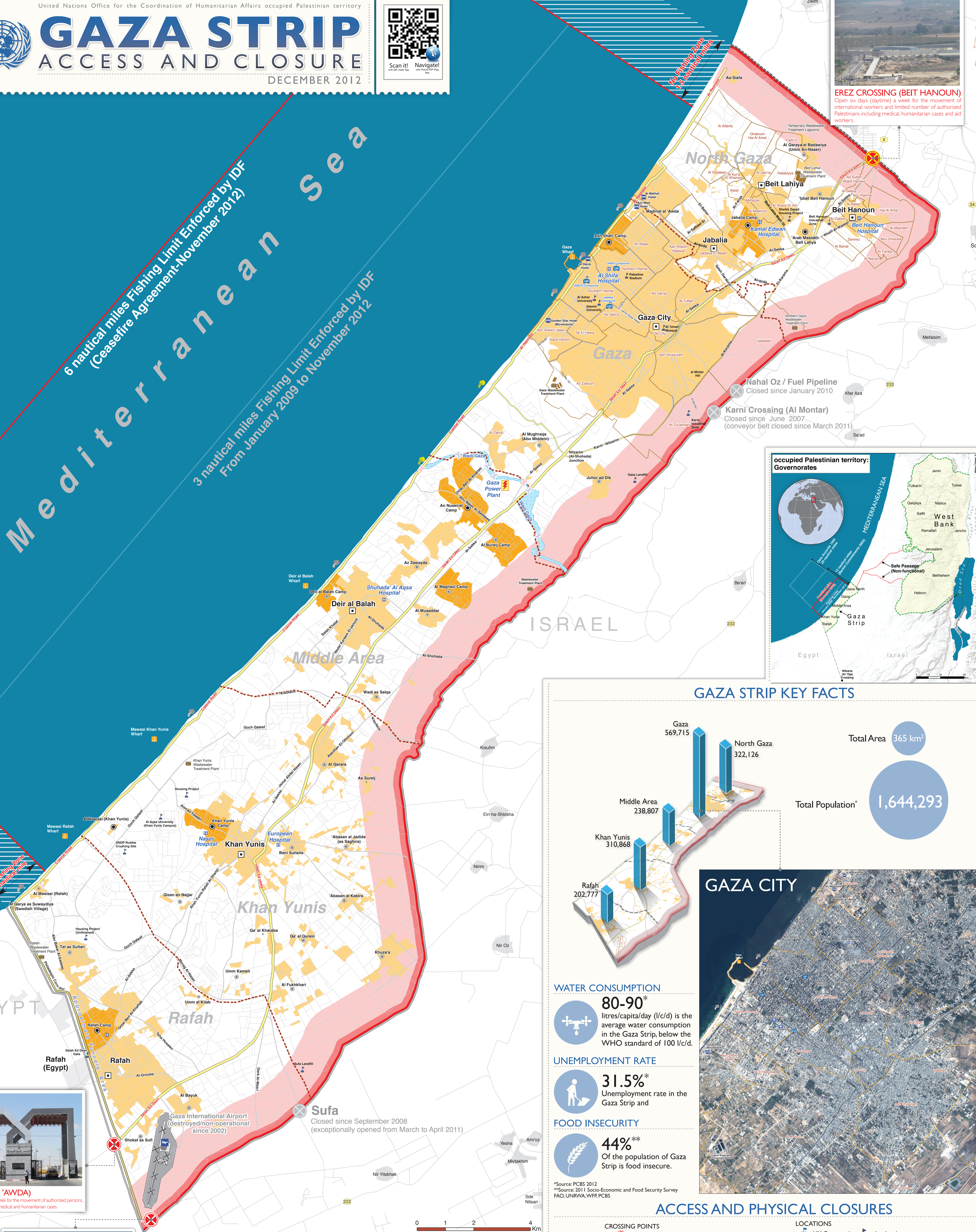


EREZ CROSSING (BEIT HANOUN)
Open six days (daytime) a week for the movement of international workers and limited number of authorized Palestinians including medical, humanitarian cases and aid workers

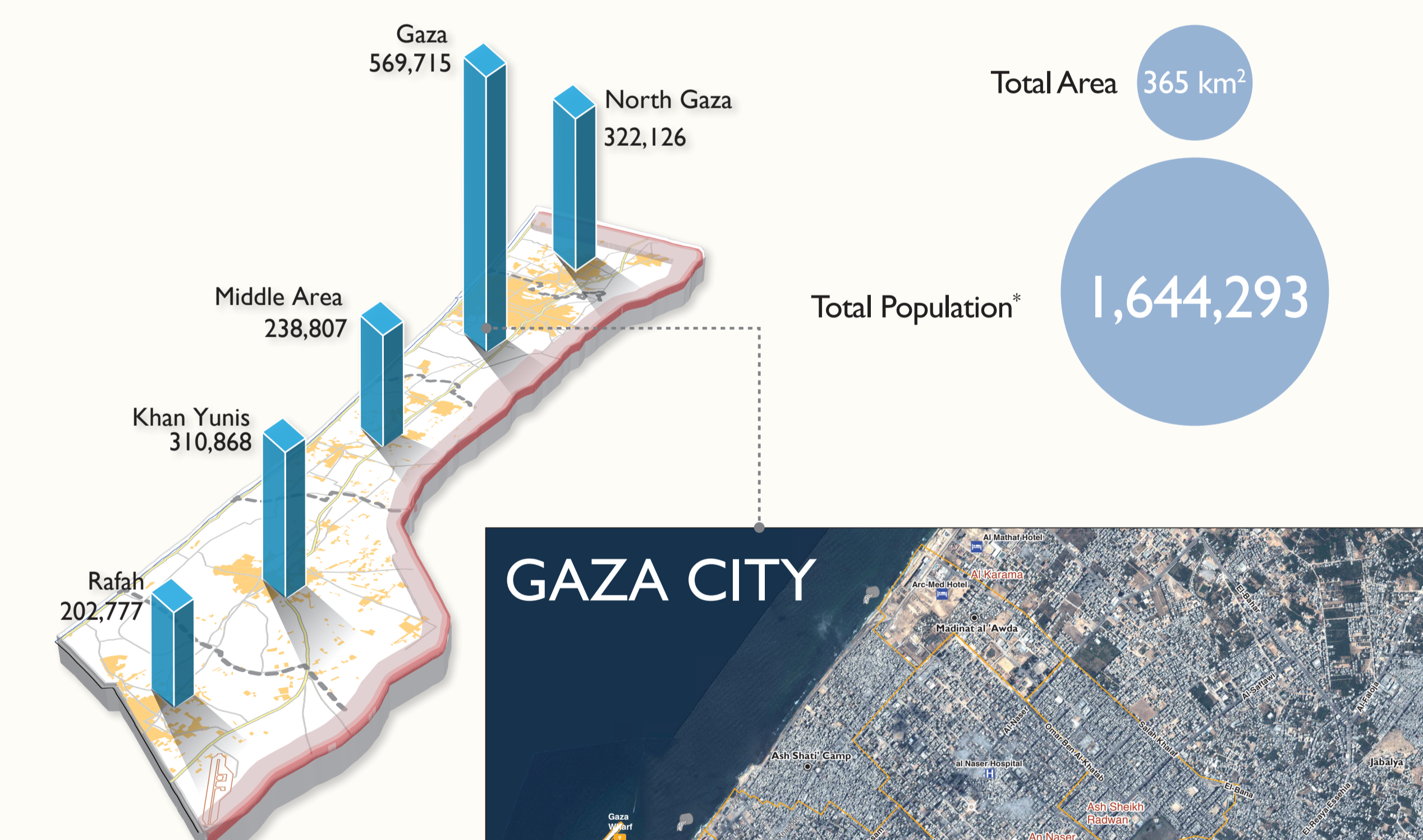
6 nautical miles Fishing Limit Enforced by IDF
(Ceasefire Agreement-November 2012)

3 nautical miles Fishing Limit Enforced by IDF
From January 2009 to November 2012

Mediterranean Sea



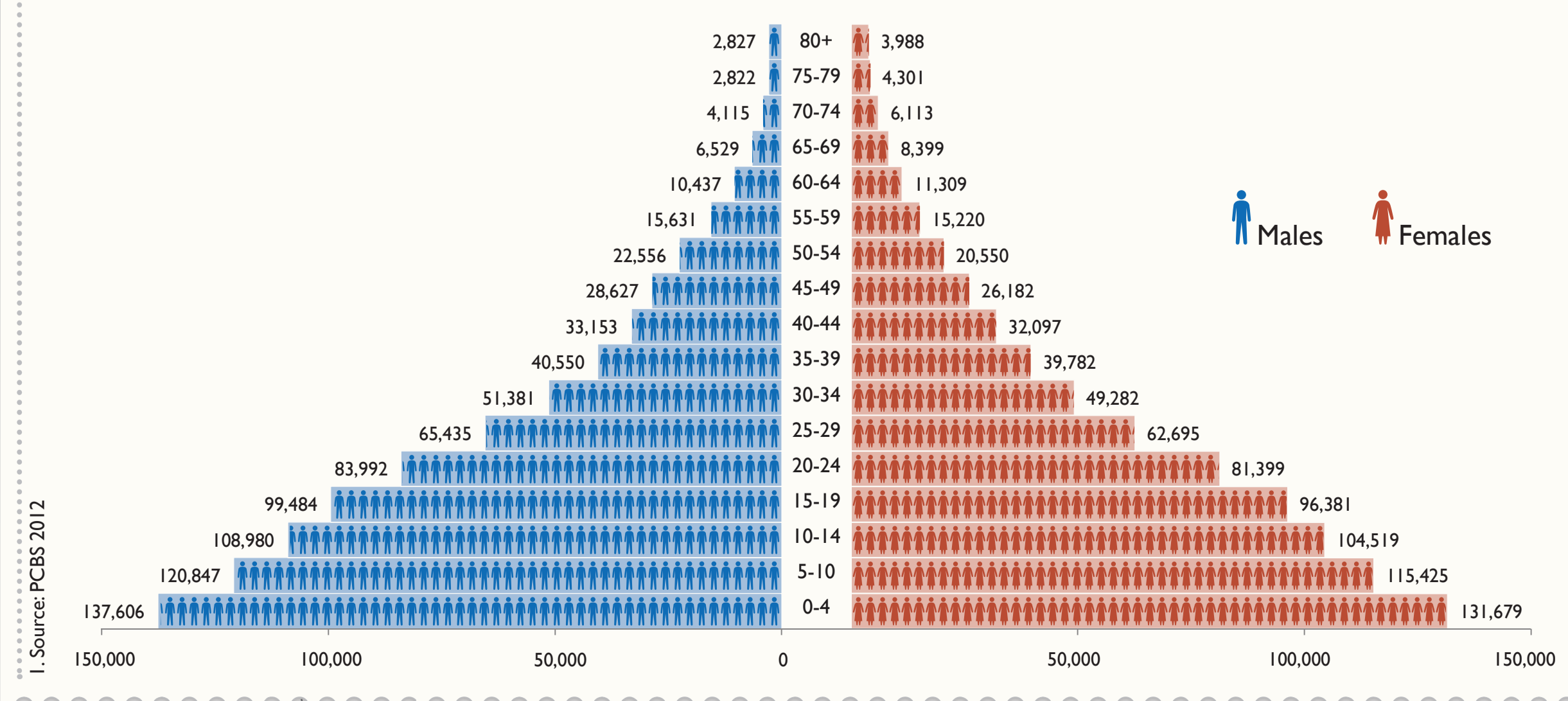
GAZA STRIP KEY FACTS



- WATER CONSUMPTION**
80-90* litres/capita/day (l/c/d) is the average water consumption in the Gaza Strip, below the WHO standard of 100 l/c/d.
 - UNEMPLOYMENT RATE**
31.5%* Unemployment rate in the Gaza Strip and
 - FOOD INSECURITY**
44%* Of the population of Gaza Strip is food insecure.
- *Source: PCBS 2012
**Source: 2011 Socio-Economic and Food Security Survey
FAO, UNRWA, WFP, PCBS



GAZA STRIP GOVERNORATE POPULATION AND AGE DISTRIBUTION¹



- ### ACCESS AND PHYSICAL CLOSURES
- CROSSING POINTS**
 - Open
 - Closed but Open for Exceptional Cases
 - Closed
 - CLOSED AND RESTRICTED AREAS**
 - No-Go Zone (100 metres)
 - Access permitted on foot and for farmers only (100-300 metres)*
 - Risk zone
 - FENCES AND BARRIERS**
 - Concrete Wall
 - Fence with Watch Towers
 - Effective Fishing Limit
 - Former Fishing Limit
 - ROADS**
 - Main Road
 - Regional Road
 - Local Road
 - Track
 - Philadelphian Corridor
 - Road
 - ISRAELI BUILT-UP AREAS**
 - Israeli Built-up Areas
 - Roads
 - LOCATIONS**
 - UN Compound
 - Damaged Bridge
 - Bridges
 - Hospital
 - Hotel Area
 - Landmark
 - Wastewater Treatment Plant
 - Sewage Outlet (In Constant Use)
 - Sewage Outlet (Overflow Only)
 - Wharf
 - PALESTINIAN AREAS**
 - Built-up Area
 - Refugee Camps
 - Gaza Neighbourhood
 - Governorate Boundary
 - Main City
 - over 50000
 - 2001 to 50000
 - 1001 to 2000
 - under 1000